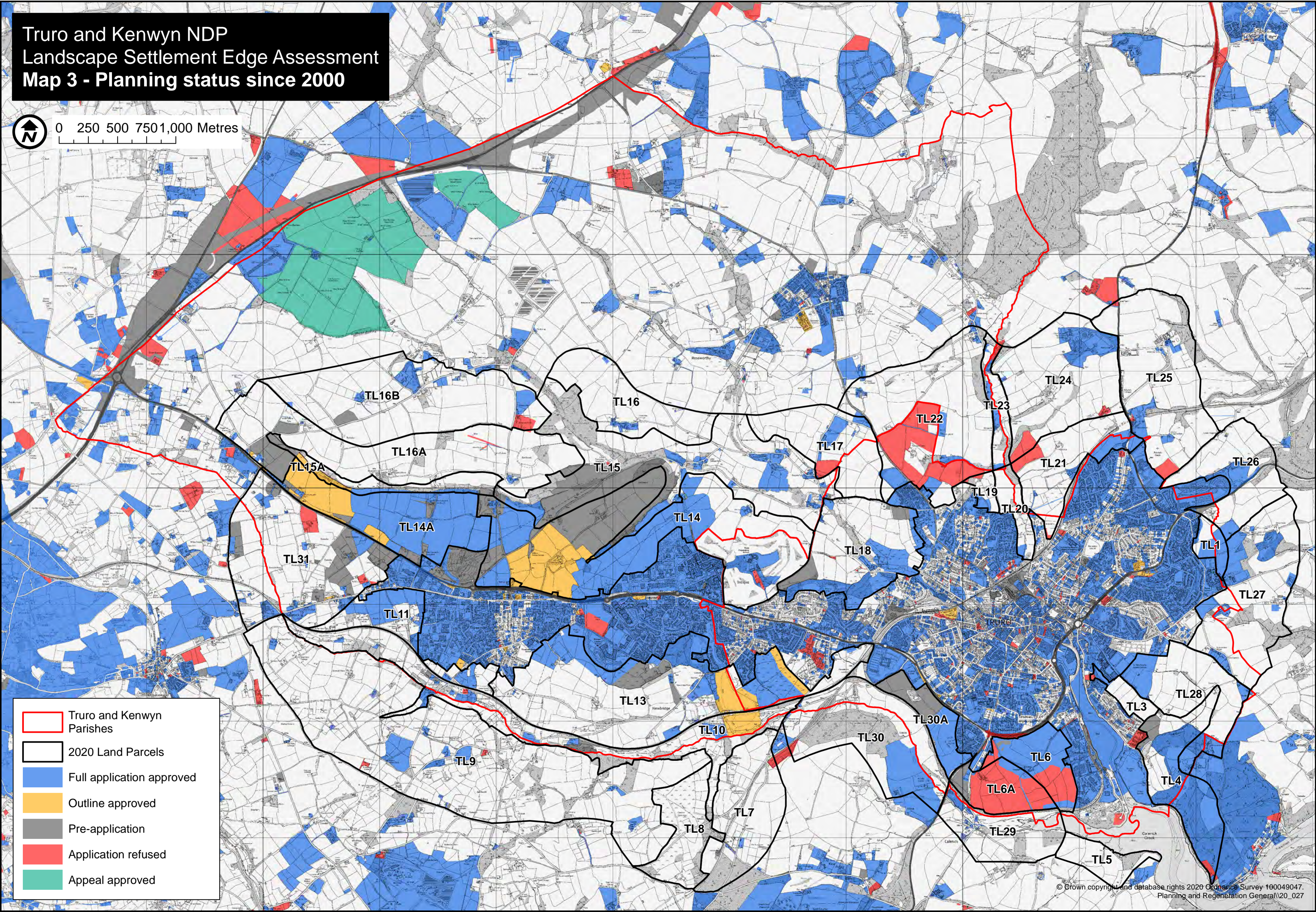
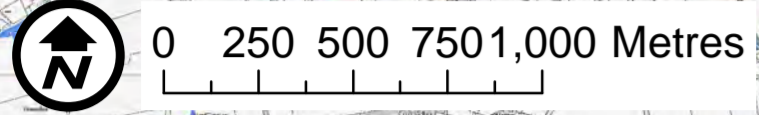


Truro and Kenwyn NDP Landscape Settlement Edge Assessment Map 3 - Planning status since 2000

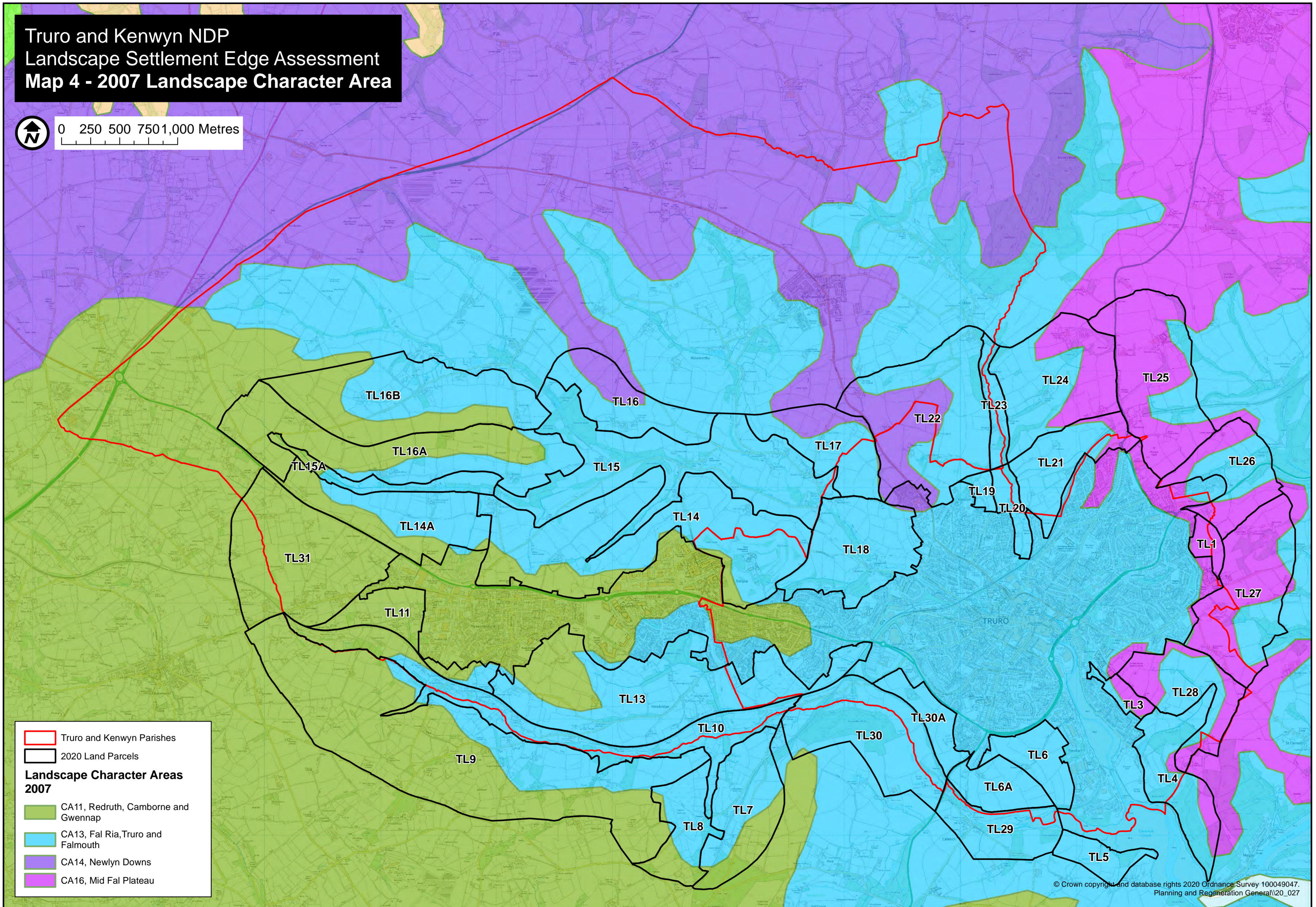








- Truro and Kenwyn Parishes
- 2020 Land Parcels
- Full application approved
- Outline approved
- Pre-application
- Application refused
- Appeal approved

Truro and Kenwyn NDP
 Landscape Settlement Edge Assessment
 Map 4 - 2007 Landscape Character Area



0 250 500 750 1,000 Metres



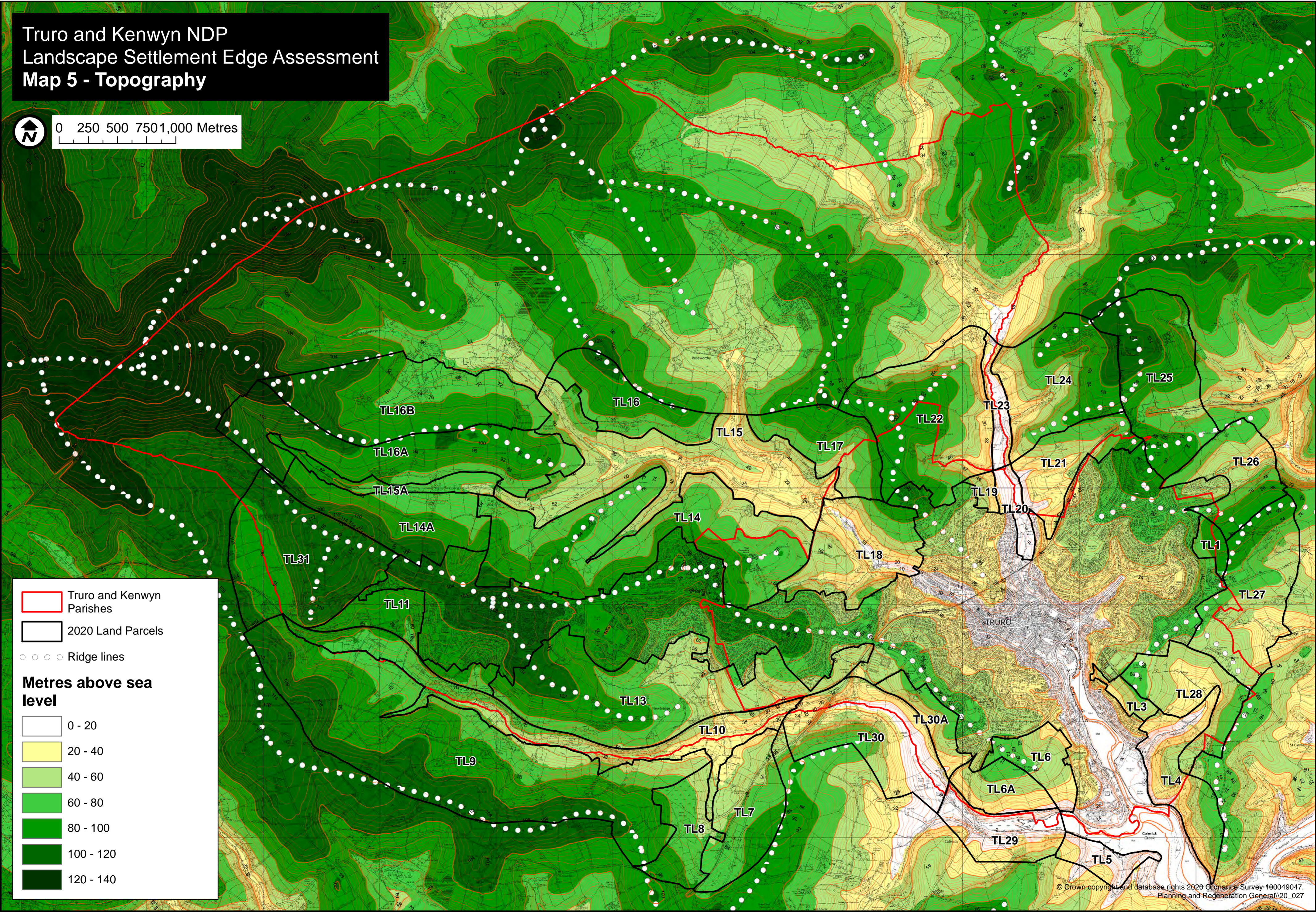
 Truro and Kenwyn Parishes
 2020 Land Parcels
Landscape Character Areas 2007
 CA11, Redruth, Camborne and Gwennap
 CA13, Fal Ria, Truro and Falmouth
 CA14, Newlyn Downs
 CA16, Mid Fal Plateau

Truro and Kenwyn NDP
 Landscape Settlement Edge Assessment
 Map 5 - Topography



0 250 500 750 1,000 Metres

Truro and Kenwyn Parishes
 2020 Land Parcels
 Ridge lines
Metres above sea level
 0 - 20
 20 - 40
 40 - 60
 60 - 80
 80 - 100
 100 - 120
 120 - 140



**Truro and Kenwyn NDP
Landscape Settlement Edge Assessment
Map 6 - Constraints 1 - Environmental**



Biodiversity Action Plan Habitat

- Fens
- Habitat Action Plan woodland
- Lowland heathland
- Lowland meadows
- Mudflats

- Truro and Kenwyn Parishes
- 2020 Land Parcels
- Area of Outstanding Natural Beauty
- Area of Great Landscape Value
- Sites of Special Scientific Interest
- Special Areas for Conservation
- Ancient Woodlands
- County Wildlife Sites
- Tree Preservation Orders Points
- Tree Preservation Orders Polygons
- Ancient Tree Inventory
- Local Protected Open Space
- B-Line Network

